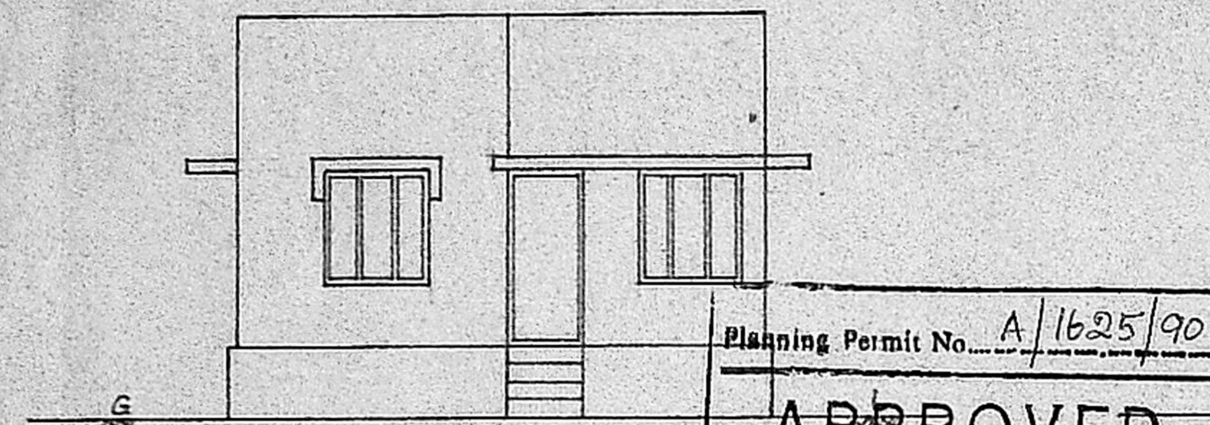
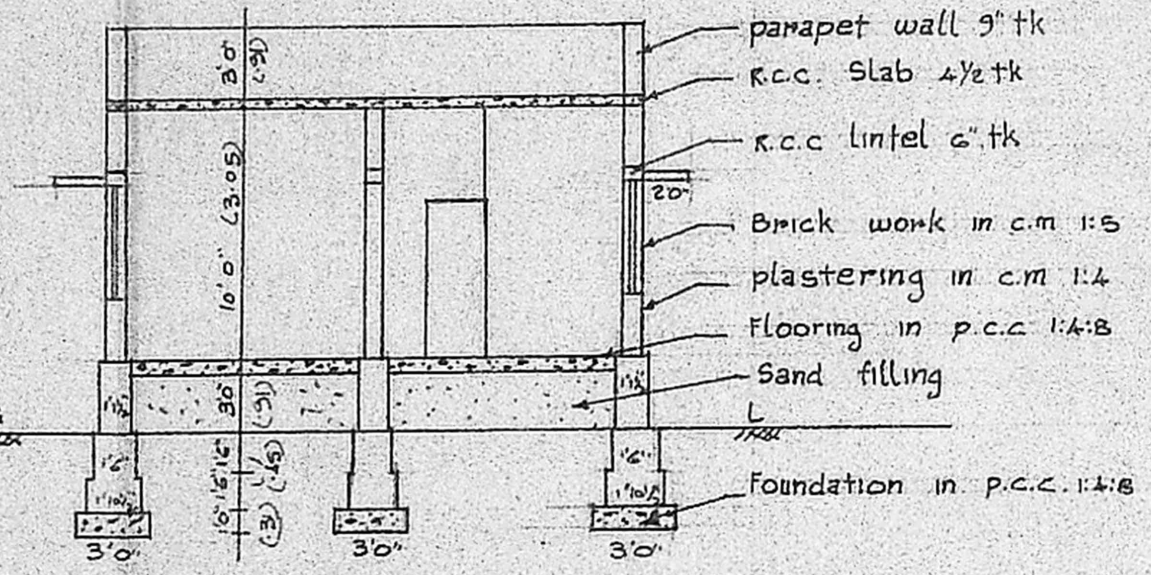


plan showing the proposed construction of Residential building and also sub division of site at RS nos 181, 182, 183 1/2 & 186/1 of sathangadu village Balakrishna naidu colony thiruvottiyur municipal limit. Scale 1" = 8'0"

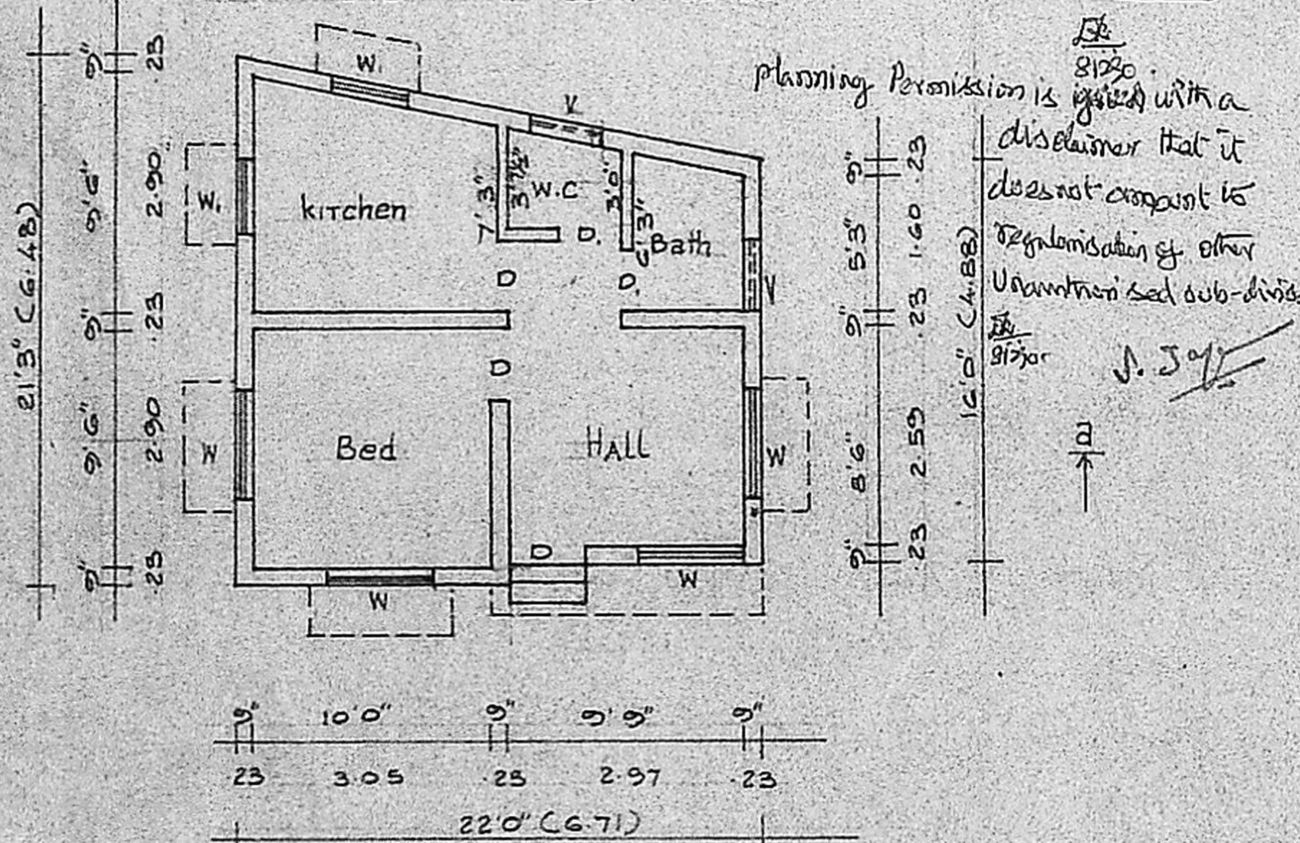


elevation

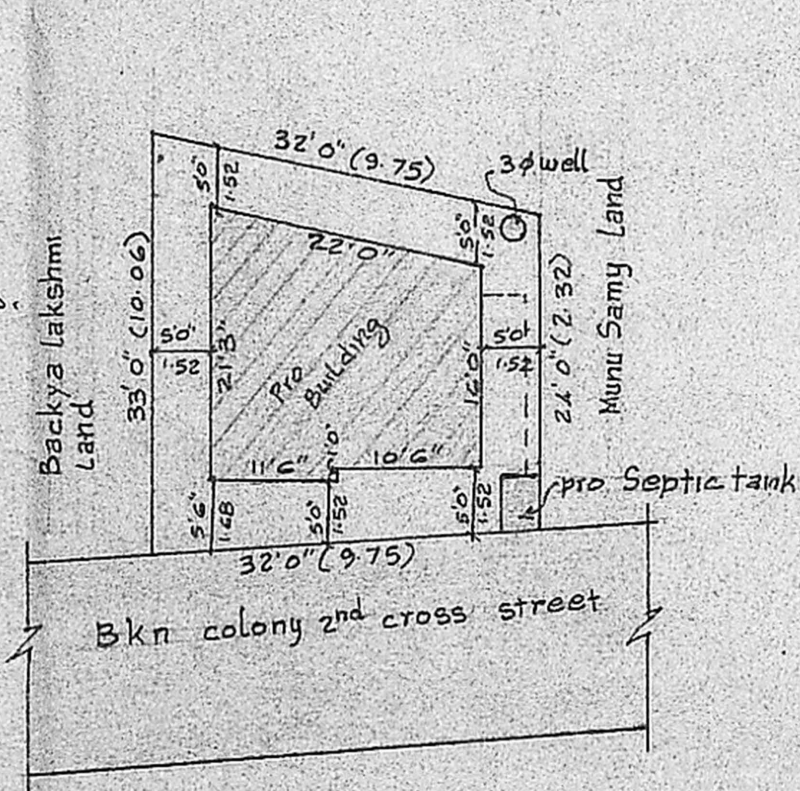
Planning Permit No. A/1625/90
APPROVED
 SUBJECT TO THE CONDITIONS IN THIS OFFICE LETTER.
 No. A/1910/90 Date 8-12-90.
 o/e S. Jayaram
 FOR MEMBER SECRETARY
 MADRAS METROPOLITAN
 DEVELOPMENT AUTHORITY
 MADRAS - 600 008



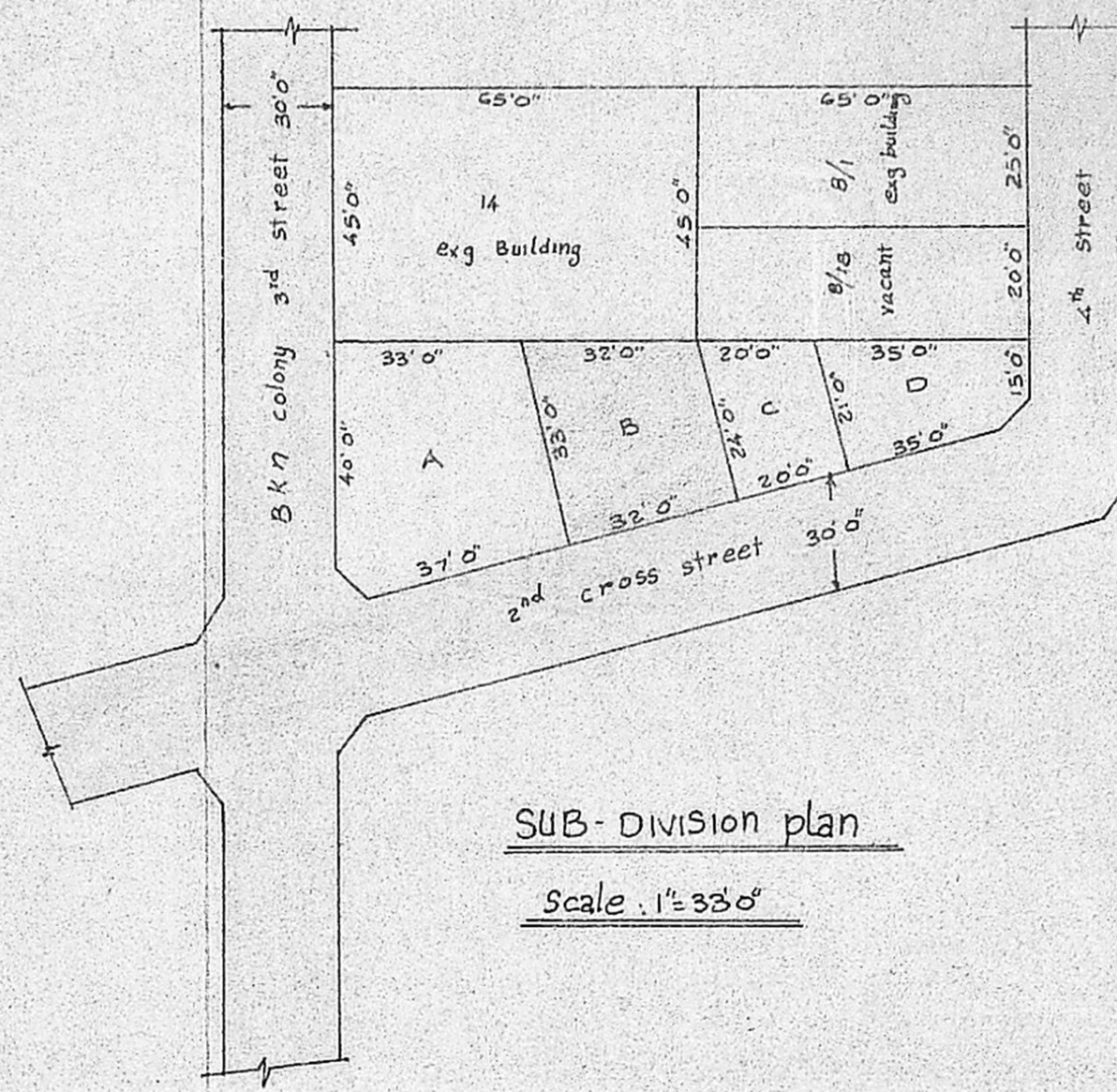
section on "aa"



plan

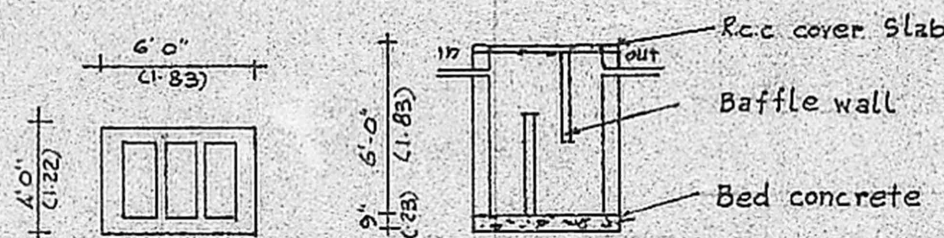


site plan Scale 1" = 16'0" (1:200)

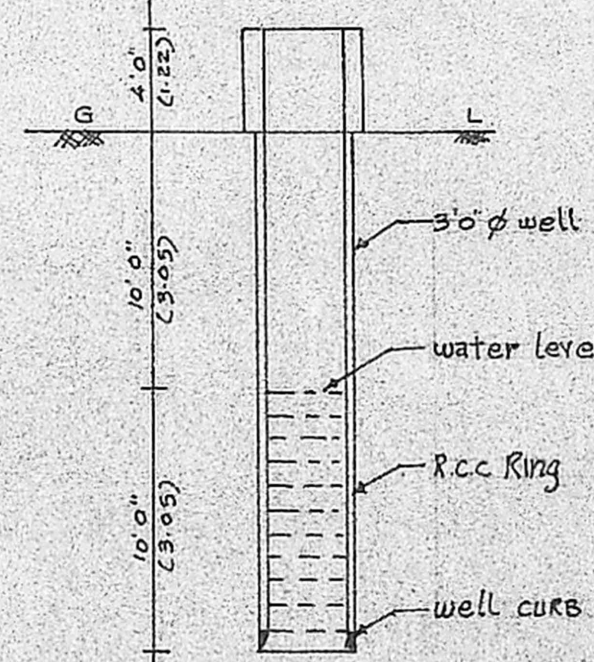


SUB-DIVISION plan

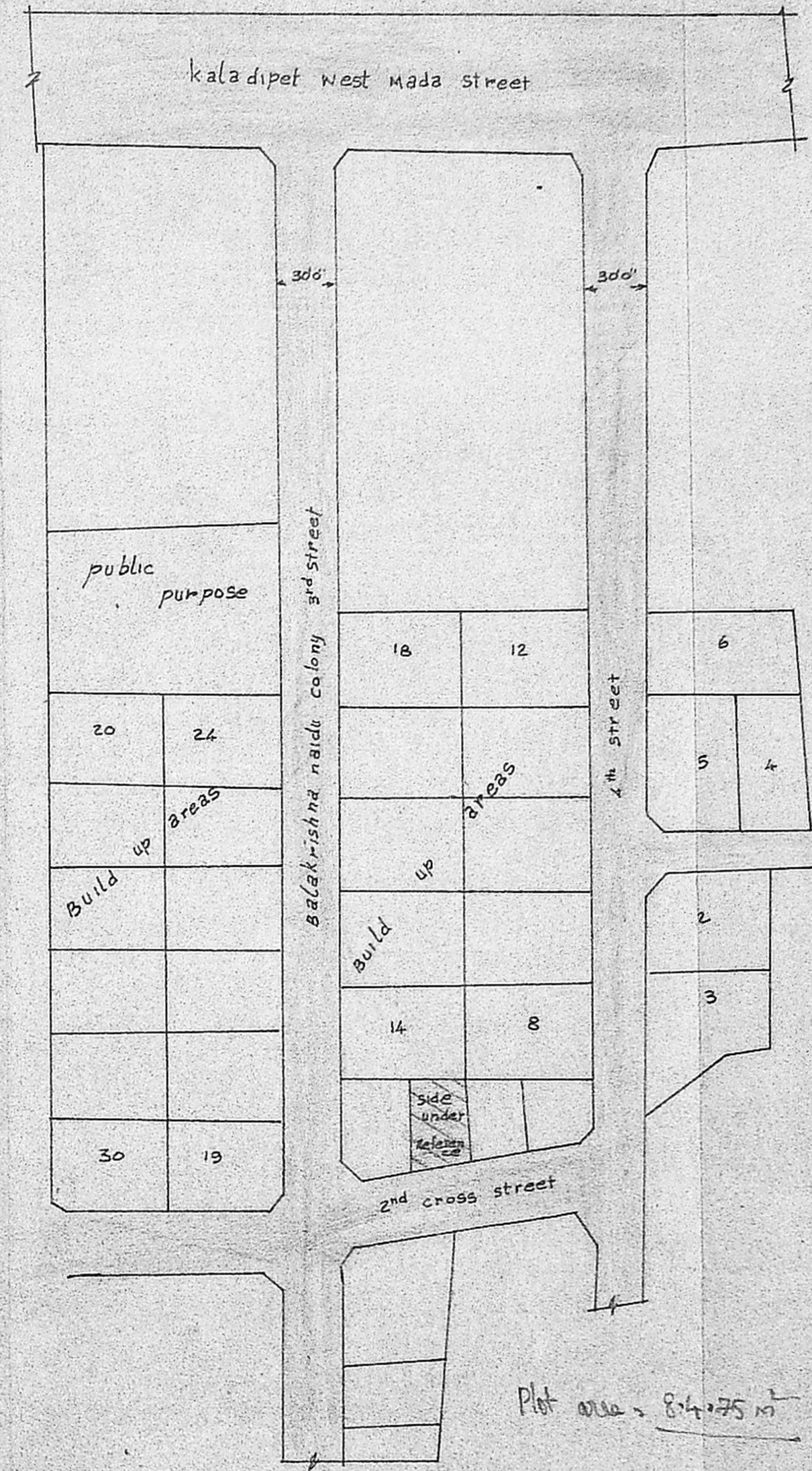
Scale 1" = 33'0"



details of septic tank



details of well



key plan scale 1" = 66'0"

office use
 M.D.A. PLAN NO. /
 C No. ... A/1910/90
 ASSE. ... Revised. Plan No. 11-10-90.
 Scrutiny
 PART I
 PART II
 A.P.

Area details
 site area : 912 sft (84.75 m²)
 plinth area : 410 sft (38.10 m²)
 plot coverage : 45 %
 f.s.i. : 0.45
 D. DOOR 3'3" x 7'0" (99 x 213)
 D. DOOR 2'6" x 6'0" (76 x 183)
 W. WINDOW 4'6" x 4'6" (137 x 137)
 W. WINDOW 3'3" x 4'6" (99 x 137)
 V. ventilator 3'0" x 2'0" (91 x 61)
 proposal
 Roads & streets
 site boundary
 sub division boundary

R. SIVA PERUMAN
 R. Dipen
 OWNER
 M. Balasubramanian, D.G.S.
 LICENSED SURVEYOR,
 THIRUVOTTIYUR MUNICIPALITY,
 Off: No. 125, T.H. Road,
 CALADIPET, MADRAS-600 019
 Res: 40/8, Vasanthi Nagar 4th St.,
 CALADIPET, MADRAS-600 019
 Licensed Surveyor